



REPUBLIC OF THE PHILIPPINES
SANGGUNIANG PANLUNGSOD
CITY OF MANDALUYONG



RESOLUTION NO. 3337, S-2023

**RESOLUTION AUTHORIZING THE
HONORABLE CITY MAYOR BENJAMIN S.
ABALOS TO ENTER INTO AND SIGN A
MEMORANDUM OF AGREEMENT WITH
METROPOLITAN MANILA DEVELOPMENT
AUTHORITY (MMDA) FOR THE METRO
MANILA GEOGRAPHIC INFORMATION
SYSTEM (MM GIS) PROJECT**

WHEREAS, the Metro Manila Geographic Information System (MM GIS) Project is a continuing project of the Metropolitan Manila Development Authority (MMDA) and is supported by the Metro Manila Council (MMC) Resolution 18-18, series of 2018, wherein the 17 local government units (LGUs) of Metro Manila are members;

WHEREAS, the Metro Manila GIS Database Project aims to utilize Geographic Information System (GIS) technology in generating baseline datasets of Metro Manila in the development planning and decision-support system of policymakers and strengthen the linkages among Metro Manila GIS Team for efficient knowledge and data sharing of GIS datasets;

WHEREAS, the identified challenges in the implementation of the said Project are lack of software and capable manpower from the LGU members in the Metro Manila GIS Team;

WHEREAS, the MMDA is implementing 2 GIS projects, namely (1) Metro Manila Geographic Information System (GIS) Database Project, to establish a GIS database and to utilize it in development planning and decision making and (2) MMDA Geospatial Portal for Data Collection, Updating, and Sharing using ArcGIS (MMDA Geospatial Portal Project), together with Geodata Systems Technologies Inc., which consists of providing and installing ArcGIS software for identified MMDA offices and Metro Manila local government units (LGUs), project implementation services, and capacity-building activities;

WHEREAS, submitted to the Sangguniang Panlungsod of Mandaluyong for consideration is a letter of request for the Body's authorization as stated above;

WHEREAS, creation of deliverables for Metro Manila GIS Database project will now be prepared using the tools made available to Metro Manila LGUs under the MMDA Geospatial Portal Project;

WHEREAS, the City Government of Mandaluyong will be given access to ArcGIS Online GIS Professional Basic Term License, which has one-year subscription validity from its activation to be provided, remotely installed, and configured by Geodata Systems Technologies and provided capacity-building to utilize the said software;

WHEREAS, in view of the foregoing, this Honorable Body deemed it necessary to grant the request, hence this Authority.

NOW, THEREFORE, BE IT RESOLVED by the Sangguniang Panlungsod of Mandaluyong to authorize the Honorable City Mayor Benjamin S. Abalos to enter into and sign a Memorandum of Agreement with Metropolitan Manila Development Authority (MMDA) for the Metro Manila Geographic Information System (MMGIS) project.


ADOPTED on this 11th day of September 2023, in the City of Mandaluyong.


I HEREBY CERTIFY THAT THE FOREGOING RESOLUTION WAS
ADOPTED BY THE SANGGUNIANG PANLUNGSOD OF MANDALUYONG
IN A REGULAR SESSION HELD ON THE DATE AND PLACE FIRST
ABOVE GIVEN.


MA. TERESA S. MIRANDA
Sanggunian Secretary

ATTESTED BY:

APPROVED BY:


CARMELITA A. ABALOS
City Vice Mayor &
Presiding Officer


BENJAMIN S. ABALOS
City Mayor

Date: SEP 15 2023

DISTRICT I

ON OFFICIAL BUSINESS
ANTONIO DLS. SUVA, JR.
Councilor



ANJELO ELTON P. YAP
Councilor



DANILO L. DE GUZMAN
Councilor




RODOLFO M. POSADAS
Councilor

ON VACATION LEAVE
CARISSA MARIZ S. MANALO
Councilor



ESTANISLAO V. ALIM III
Councilor



DARWIN A. FERNANDEZ
LnB President

ABSENT
AEROL SEDRICK A. MANGALIAG
SK Federation President

DISTRICT II



BENJAMIN A. ABALOS III
Councilor



ALEXANDER C. STA. MARIA
Councilor



REGINALD S. ANTIOJO
Councilor



LESLIE F. CRUZ
Councilor



MICHAEL R. OCAMPO
Councilor



MICHAEL ERIC G. CUEJILO
Councilor